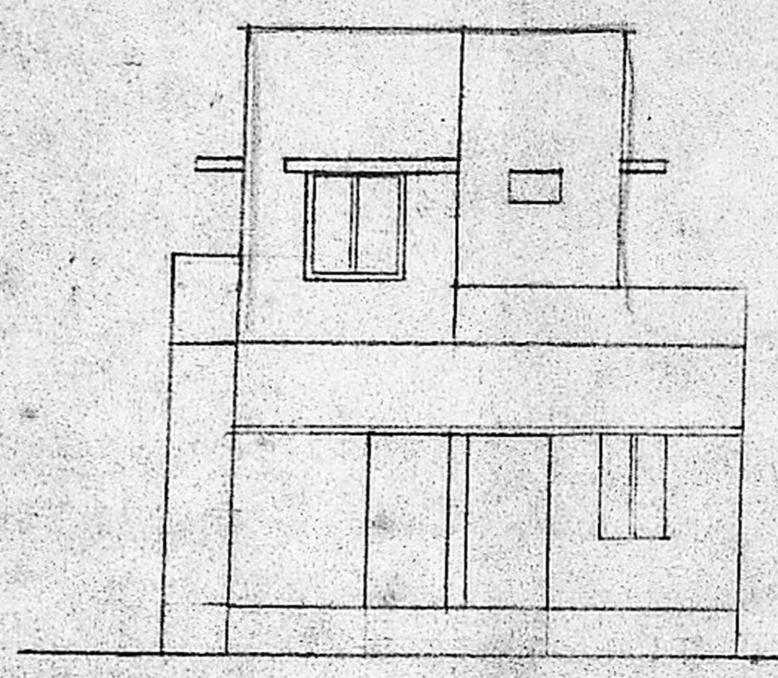
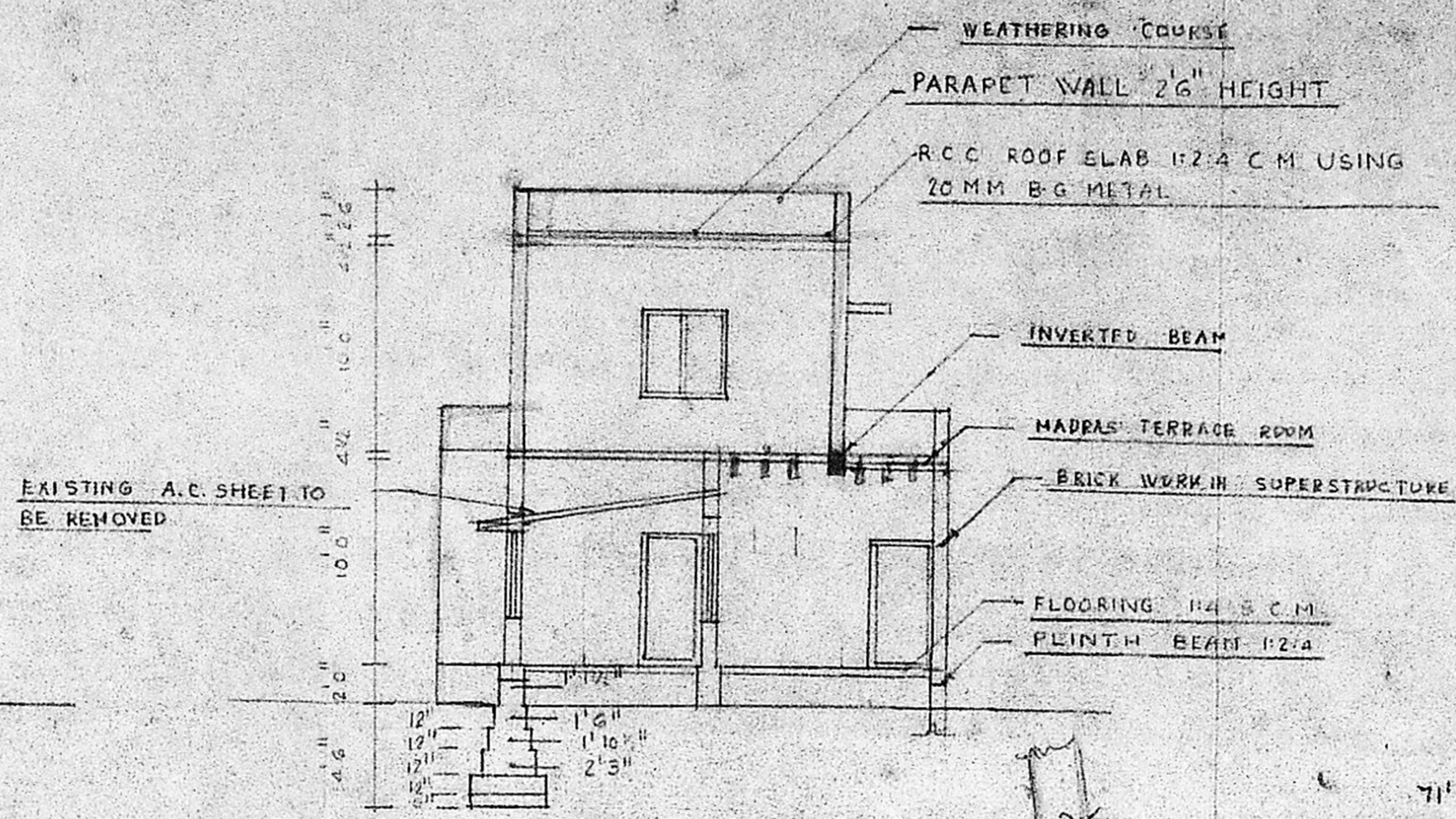


Rev-plan

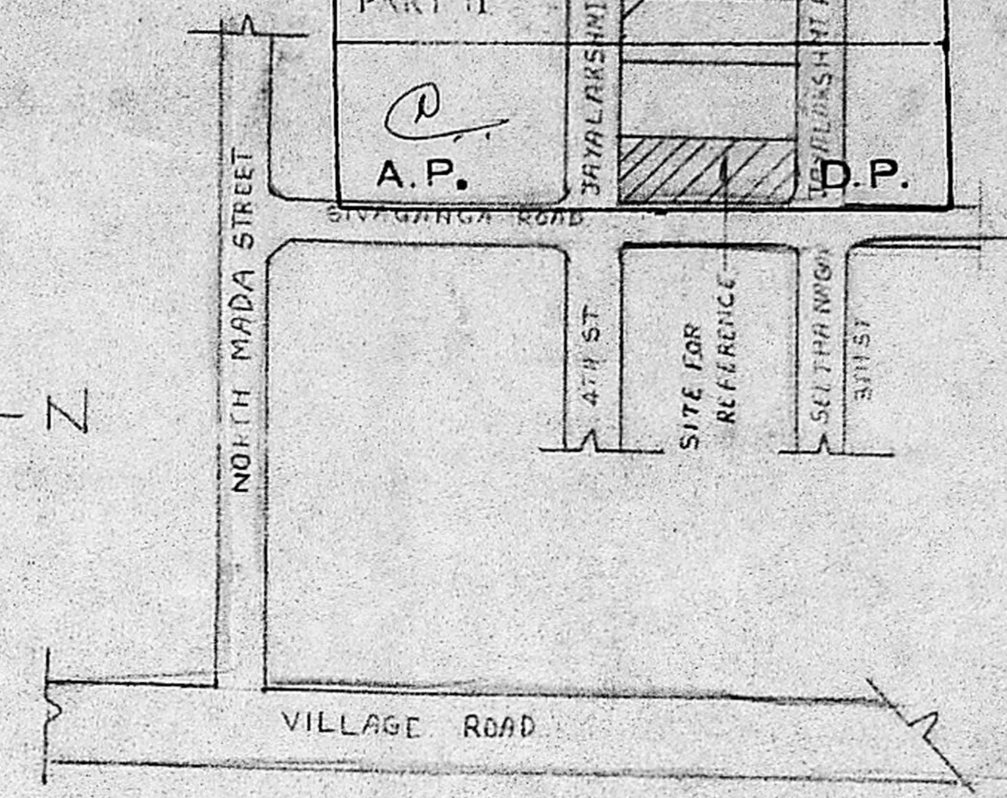

MMDA [A]/PP No. /  
 C.No. A3/8132/90  
 Assl. Scrutiny  
 PART I  
 PART II  
 A.P. D.P.



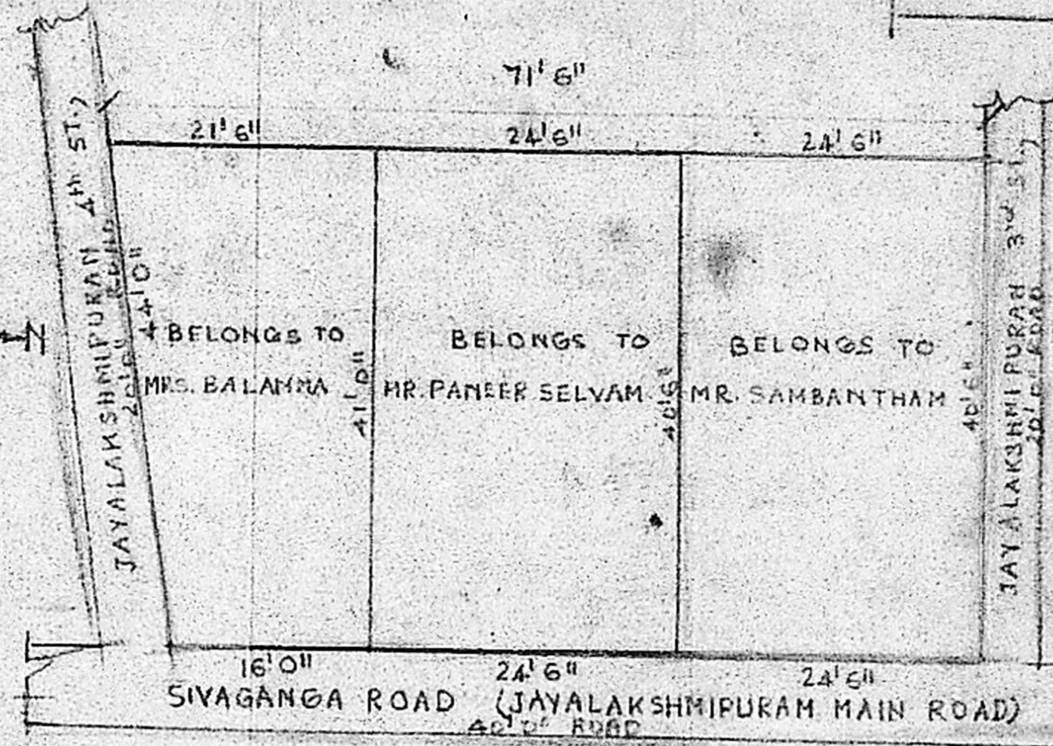
FRONT ELEVATION



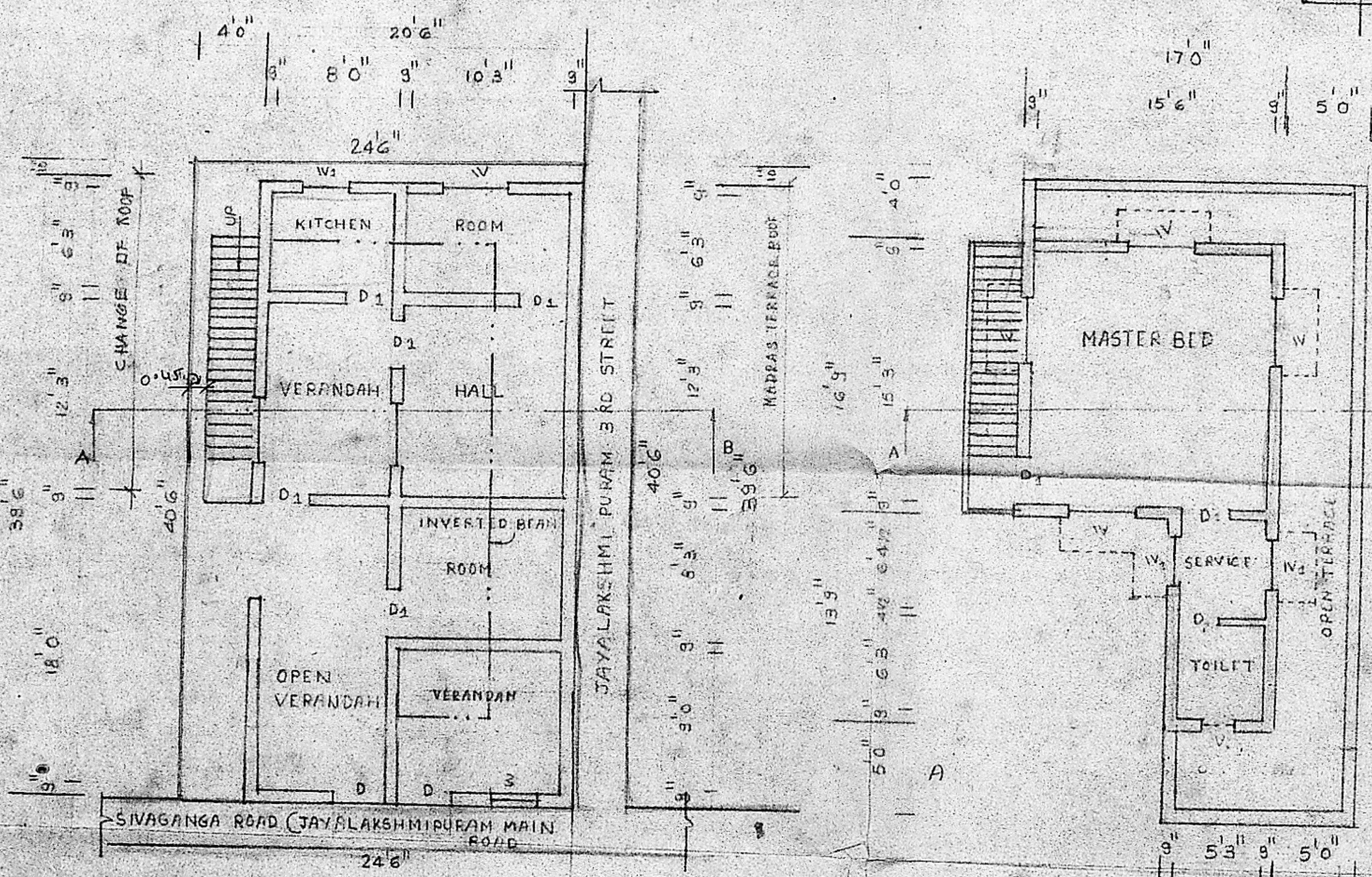
SECTION ON AB



KEY PLAN [N.T.S.]



SUB DIVISION PLAN [SCALE 1"=16'0"]



FIRST FLOOR PLAN

SITE PLAN / GROUND FLOOR PLAN

Planning Permit No. A/1453/90  
**APPROVED**  
 SUBJECT TO THE CONDITIONS IN THIS OFFICE LETTER.  
 No. A/1453/90 Date 31.10.90  
 C. R. Vinayak  
 FOR MEMBER SECRETARY  
 MADRAS METROPOLITAN  
 DEVELOPMENT AUTHORITY  
 MADRAS - 600 008.

PLAN SHOWING THE PROPOSED CHANGE OF ROOF IN G. FLOOR & ADDITIONAL CONSTRUCTION OF FIRST FLOOR AT NO. R5 NO. 477/3 BLOCK NO. 28 OF SIVAGANGA ROAD FIELD NO. 477 NUNGAMBAKKAM, MADRAS-34 DIVISION: 108. SCALE 1"=8'0"

REFERENCE:

DOOR	D	3'3" x 7'0"
"	D1	3'0" x 7'0"
"	D2	2'6" x 6'6"
WINDOW	W	4'0" x 4'6"
"	W1	3'0" x 4'6"
VENTILATOR	V	2'0" x 1'6"

COLOUR INDEX:

PROPOSED	○	ROAD	○
EXISTING	○	BOUNDARY	○

M. Sambantham  
 OWNER

*[Signature]*

A. ARUNAGHALAM, B.E.  
 CIVIL ENGINEER & LICENSED SURVEYOR  
 1. ALA HILL, AMBATTUR, TOWNSHIP (L.S.No.9)  
 2. KALASBAR KARUNANDHI ROAD,  
 SALIGRAM, MADRAS-93  
 LICENSED SURVEYOR